

# PLANNING & DEVELOPMENT SERVICES

PLANNING-ZONING-ADDRESSING-ENFORCEMENT

DAVID KUHLMAN, A.I.C.P.  
Planning Director

Mr. Terry Haifley, Director  
Pinal County Parks, Recreation & Fairgrounds  
P.O. Box 2973  
Florence, AZ. 85232

Dear Mr. Haifley:

Planning Case: PZ-055-06 (Pinal County Fairgrounds)

This letter is to inform you that the above referenced matter has been **APPROVED** by the Pinal County Board of Supervisors on **APRIL 11, 2007**.

Enclosed is a copy of the **RESOLUTION**, signed by the Board Of Supervisors, as recorded by Fee No.: **2007-051808**, in the Pinal County Recorder's Office.

Upon receipt of this letter, please contact the Pinal County Planning & Development Services Department to confirm validation of **PZ-055-06**.

Thank you for your cooperation in this matter.

Sincerely,

Dennis R. Rittenback, Special Projects

Enclosure

xc: Arlene Kile  
Lester Chow  
R. Webb



CASE NO. PZ-055-06

DATE/TIME: 04/30/07 1506  
FEE: \$0.00  
PAGES: 2  
FEE NUMBER: 2007-051808

ZONE CHANGE

RESOLUTION

WHEREAS, THE PINAL COUNTY PLANNING AND ZONING COMMISSION HAS RECOMMENDED TO THE BOARD OF SUPERVISORS OF PINAL COUNTY, ARIZONA, THAT CERTAIN PROPERTY, DESCRIBED BELOW, (BE) (NOT BE) RECLASSIFIED FROM (GR) GENERAL RURAL ZONE TO (CB-2) GENERAL BUSINESS ZONE AND,


WHEREAS, AFTER A PUBLIC HEARING AS PROVIDED BY LAW, THE BOARD OF SUPERVISORS OF PINAL COUNTY, ARIZONA, IS OF THE OPINION THAT THE ADOPTION OF SUCH RECOMMENDATION AND THE RECLASSIFICATION OF THE PROPERTY DESCRIBED BELOW, FROM (GR) GENERAL RURAL ZONE TO (CB-2) GENERAL BUSINESS ZONE (WOULD BE) (WOULD NOT BE) IN THE BEST INTEREST AND WELFARE OF PINAL COUNTY.

NOW, THEREFORE, IT IS HEREBY RESOLVED BY THE BOARD OF SUPERVISORS OF PINAL COUNTY, ARIZONA, THAT THE FOLLOWING DESCRIBED LANDS, TO-WIT:

See Attached Exhibit "A"

(BE) (NOT BE) CHANGED FROM (GR) GENERAL RURAL ZONE TO (CB-2) GENERAL BUSINESS ZONE FOR ZONING PURPOSES.

DATED THIS 11<sup>th</sup> DAY OF APRIL, 2007.



PINAL COUNTY BOARD OF SUPERVISORS

*Robert D. Ruiz*

Chairman

*Andie Smith*

*David Snider*

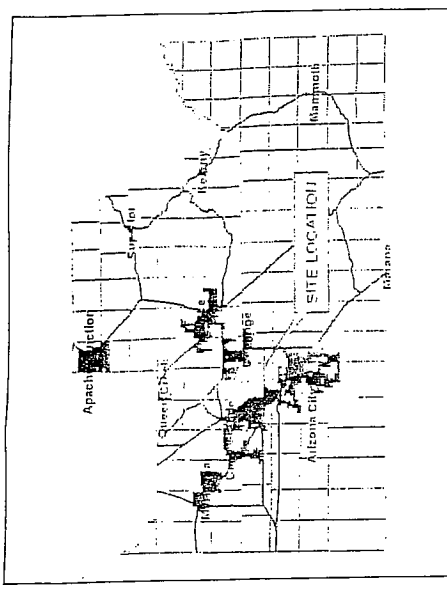
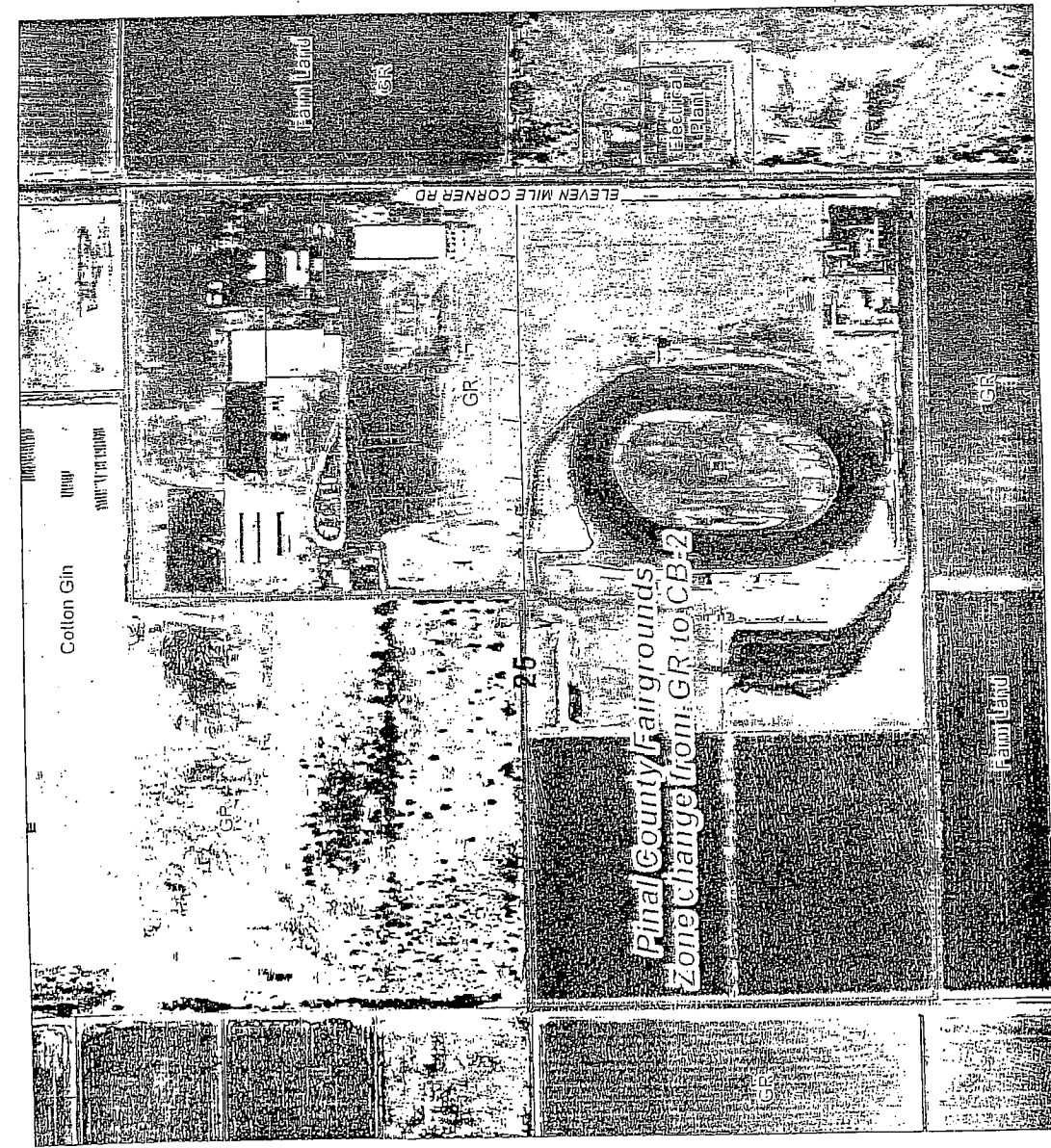
ATTEST:

*Shen Chiff*  
Clerk

CASE NO. PZ-055-06

EXHIBIT "A"

A 120± acre parcel described as the N½ SE¼ and the SE¼ NE¼ Section 25,  
T6S, R7E, G&SRB&M, Pinal County, Arizona



Vicinity Map

CASE NO.  
PZ-055-06  
EXHIBIT "A"

- Legend
- Zone Change from GR to CB-2
  - De Anza Trail (See Vicinity Map)



Pinal County  
Fairgrounds Site plan